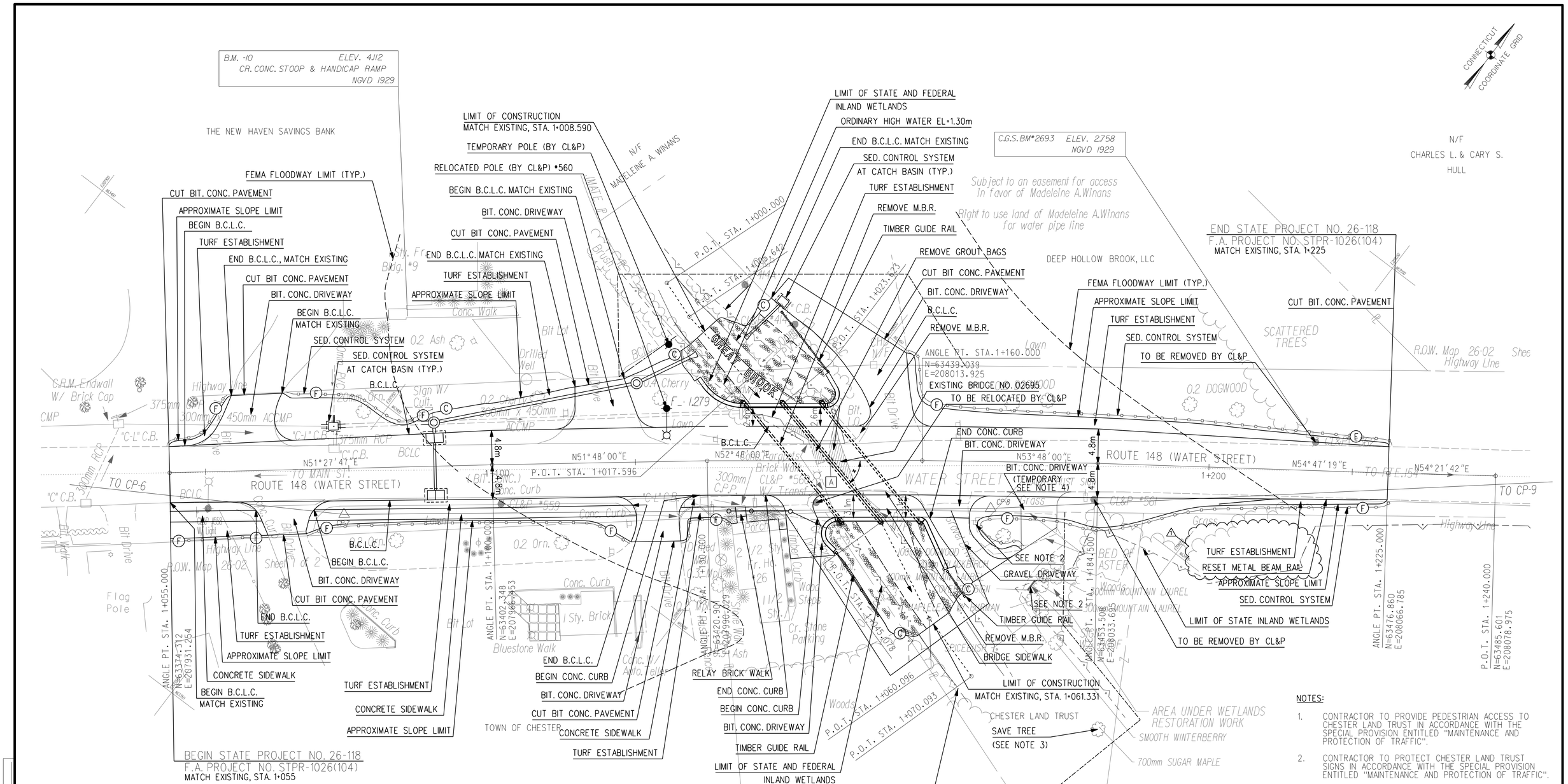

CURBING TABULATION

B.C.L.C.
STA. 1+055 TO STA. 1+068 RT.
STA. 1+057 TO STA. 1+064 LT.
STA. 1+070 TO STA. 1+112 LT.
STA. 1+074 TO STA. 1+120 RT.
STA. 1+119 TO STA. 1+153 LT.

CONCRETE CURBING
STA. 1+125 TO STA. 1+140 RT.
STA. 1+145 TO STA. 1+161 RT.

SIDEWALK TABULATION

CONCRETE SIDEWALK
STA. 1+050 TO STA. 1+068 RT.
STA. 1+074 TO STA. 1+120 RT.
STA. 1+126 TO STA. 1+141 RT.
STA. 1+145 TO STA. 1+161 RT.

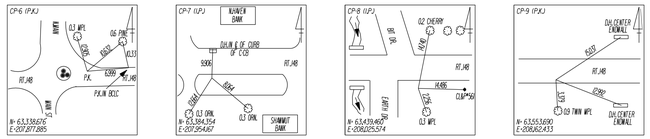

MAUREEN E. OLANSEN ET AL

GREAT BROOK BASE LINE

P.O.T. STA.	NORTHING	EASTING	BEARING
1+005.642	63435.430	207975.892	S79° 20'15"E
1+017.596	63433.218	207987.639	N86° 03'33"E
1+023.623	63433.632	207993.652	S76° 43'15"E
1+045.078	63428.704	208014.533	S63° 46'41"E
1+060.096	63422.068	208028.005	S73° 08'28"E
1+070.093	63419.169	208037.573	

NOTES:

1. CONTRACTOR TO PROVIDE PEDESTRIAN ACCESS TO CHESTER LAND TRUST IN ACCORDANCE WITH THE SPECIAL PROVISION ENTITLED "MAINTENANCE AND PROTECTION OF TRAFFIC".
2. CONTRACTOR TO PROTECT CHESTER LAND TRUST SIGNS IN ACCORDANCE WITH THE SPECIAL PROVISION ENTITLED "MAINTENANCE AND PROTECTION OF TRAFFIC".
3. CONTRACTOR TO INSTALL SEDIMENTATION FENCE AROUND DRIP LINE OF 700mm SUGAR MAPLE.
4. FURNISHING, INSTALLING, REMOVAL AND RESTORATION OF TEMPORARY BITUMINOUS CONCRETE DRIVEWAY WILL BE PAID FOR UNDER THE INDIVIDUAL CONTRACT ITEMS FOR THE WORK INVOLVED.
5. SEDIMENTATION CONTROL SYSTEMS TO BE INSTALLED IN ACCORDANCE WITH THE 2002 CONNECTICUT GUIDELINES FOR SOIL EROSION AND SEDIMENT CONTROL MANUAL.
6. ENTIRE PROJECT IS LOCATED WITHIN THE 100-YEAR FEMA FLOODPLAIN EL=3.29m.

DESIGNED BY: CLOSE, JENSEN AND MILLER, P.C.
John Miller, P.E.
2011.09.30
09:26:52 -04'00'

LOCATION

A RTE. 148 STA. 1+147.142 ≙ GREAT BROOK STA. 1+033.930
N=63,431.265, E=208,003.683 ∡50° 28'44"

ADDENDUM NO. 1

REV.	DATE	DESCRIPTION	DRWG. NO.
1	9-15-11	CALLOUT REVISIONS	

REVISIONS

THE INFORMATION, INCLUDING ESTIMATED QUANTITIES OF WORK, SHOWN ON THESE SHEETS IS BASED ON LIMITED INVESTIGATIONS BY THE STATE AND IS IN NO WAY WARRANTED TO INDICATE THE CONDITIONS OR ACTUAL QUANTITIES OF WORK WHICH WILL BE REQUIRED.

DESIGNER: P.C.
CHECKED BY: D.K.P.
SCALE IN METERS 0 2.5 5 7.5 10 12.5
SCALE 1:250

STATE OF CONNECTICUT
DEPARTMENT OF TRANSPORTATION

APPROVED BY: DATE:

Close, Jensen and Miller, P.C.
1137 Silas Deane Highway
Wethersfield, CT 06109

PROJECT TITLE:
REPLACEMENT OF BRIDGE NO. 02695
ROUTE 148 OVER GREAT BROOK

CADD $FILEABBREV$ PLOTTED 9/30/2011

TOWN: CHESTER

DRAWING TITLE: ROADWAY PLAN

PROJECT NO.: 26–118
DRAWING NO.: HWY–02
SHEET NO.: 03.02.A1

CONSULTANT FILE NAME:
CONSULTANT PROJ. No.:

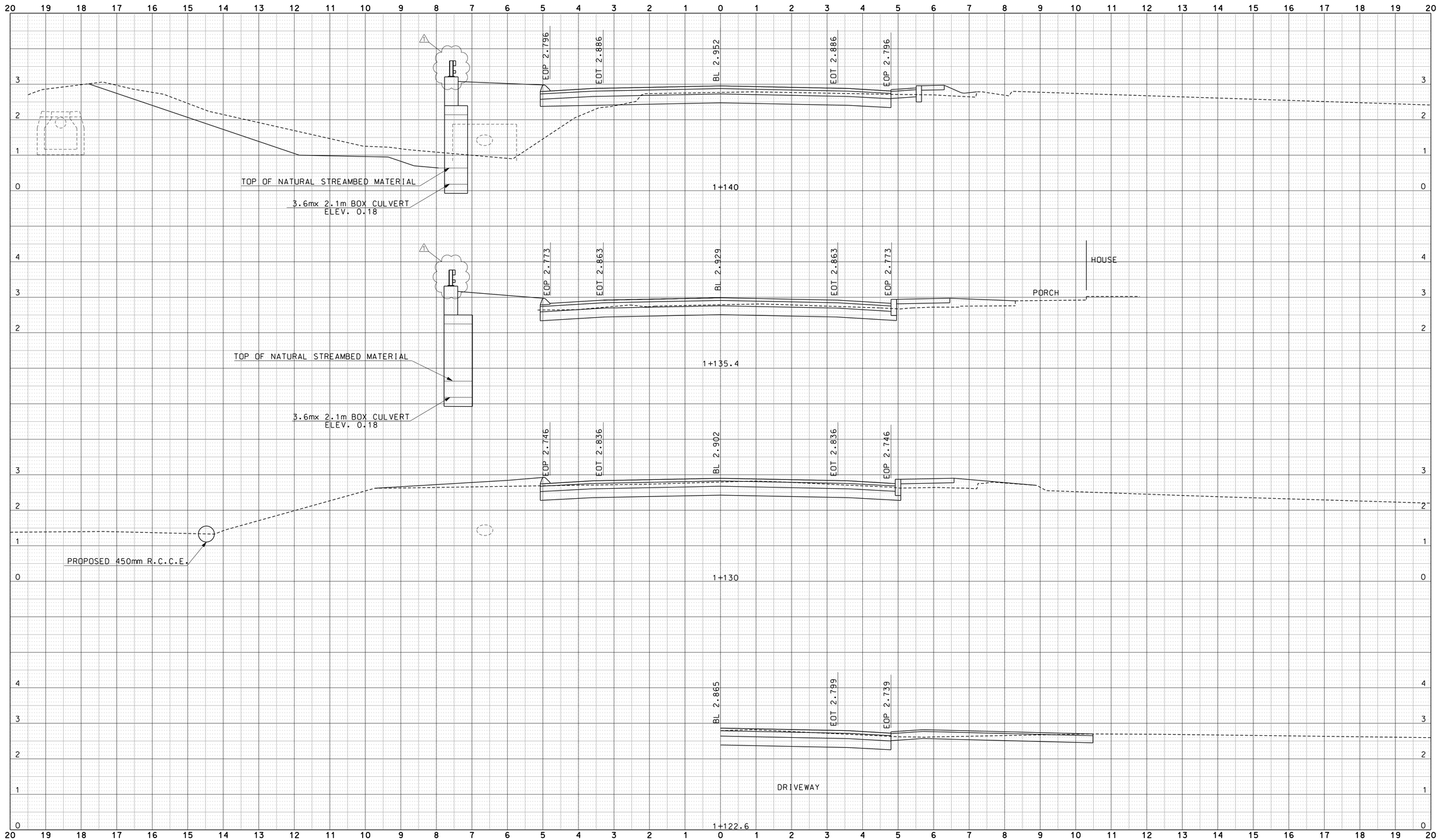

ADDENDUM NO. 1

REV.	DATE	DESCRIPTION	DRWG. NO.
1	9-19-11	DISPLAY BRIDGE GUIDERAIL	

REVISIONS

THE INFORMATION, INCLUDING ESTIMATED QUANTITIES OF WORK, SHOWN ON THESE SHEETS IS BASED ON LIMITED INVESTIGATIONS BY THE STATE AND IS IN NO WAY WARRANTED TO INDICATE THE CONDITIONS OR ACTUAL QUANTITIES OF WORK WHICH WILL BE REQUIRED.

DESIGNER: P.C.

CHECKED BY: D.K.P.

SCALE IN METERS: 0 .5 1 1.5 2 2.5

SCALE 1:50

STATE OF CONNECTICUT
DEPARTMENT OF TRANSPORTATION

APPROVED BY: DATE:

Close, Jensen and Miller, P.C.
1137 Silas Deane Highway
Wethersfield, CT 06109

PROJECT TITLE:
REPLACEMENT OF BRIDGE
NO. 02695
ROUTE 148 OVER GREAT BROOK

CADD $FILEABBREV$ PLOTTED 9/19/2011

TOWN: CHESTER

DRAWING TITLE: ROUTE 148 CROSS SECTIONS
STA. 1+122.6 – STA. 1+140

PROJECT NO.: 26–118

DRAWING NO.: XSC–05

SHEET NO.: 03.13.A1

CONSULTANT PROJ. No:

CONSULTANT FILE NAME:

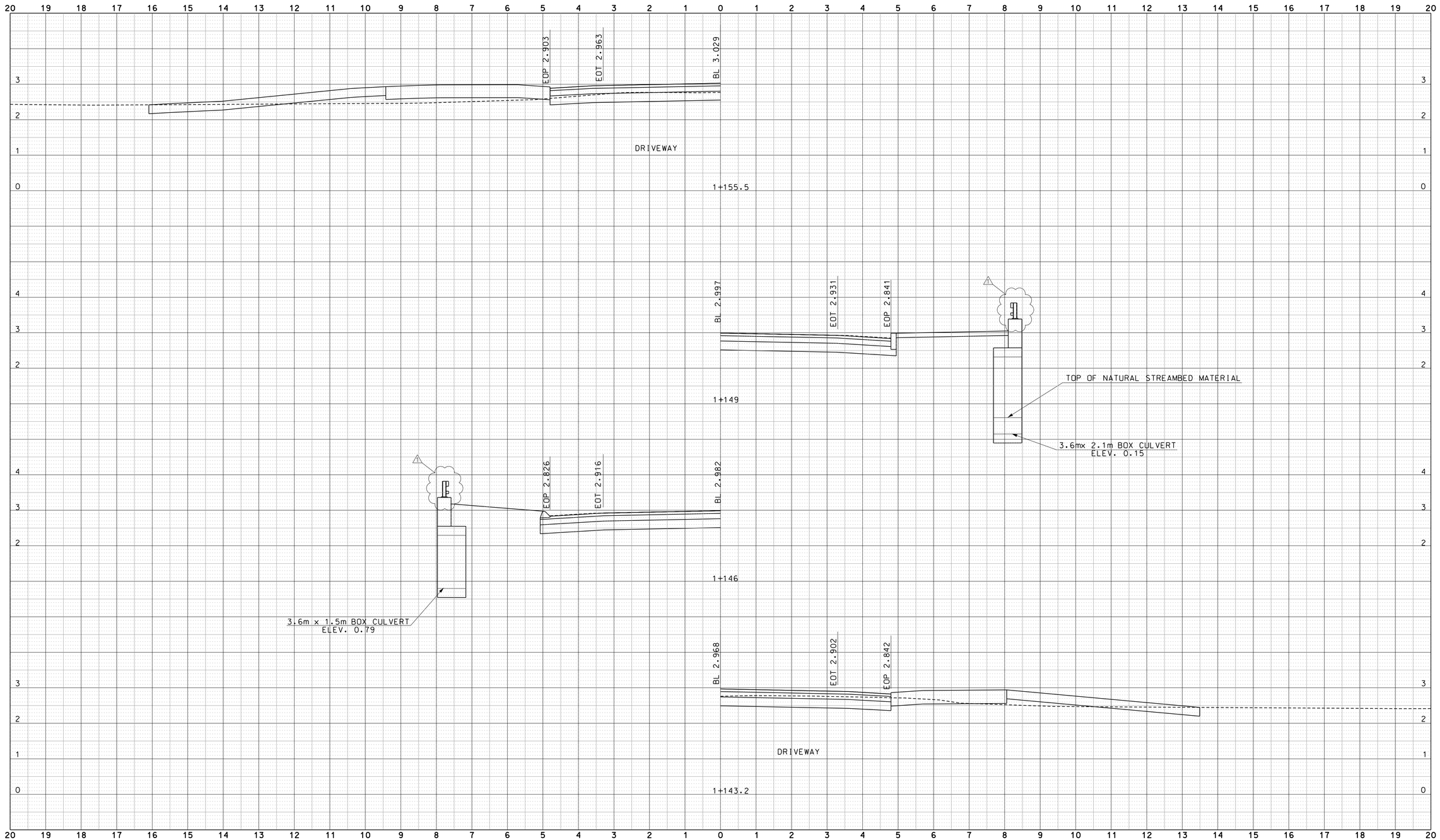

ADDENDUM NO. 1

REV.	DATE	DESCRIPTION	DRWG. NO.
1	9-19-11	DISPLAY BRIDGE GUIDERAIL	

REVISIONS

THE INFORMATION, INCLUDING ESTIMATED QUANTITIES OF WORK, SHOWN ON THESE SHEETS IS BASED ON LIMITED INVESTIGATIONS BY THE STATE AND IS IN NO WAY WARRANTED TO INDICATE THE CONDITIONS OR ACTUAL QUANTITIES OF WORK WHICH WILL BE REQUIRED.

DESIGNER: P.C.

CHECKED BY: D.K.P.

SCALE IN METERS

0 .5 1 1.5 2 2.5

SCALE 1:50

STATE OF CONNECTICUT
DEPARTMENT OF TRANSPORTATION

APPROVED BY: DATE:

JOHN H. MILLER JR. NO. 4142 LICENSED PROFESSIONAL ENGINEER

Close, Jensen and Miller, P.C.
1137 Silas Deane Highway
Wethersfield, CT 06109

PROJECT TITLE:
REPLACEMENT OF BRIDGE
NO. 02695
ROUTE 148 OVER GREAT BROOK

CADD $FILEABBREV$ PLOTTED 9/19/2011

TOWN: CHESTER

DRAWING TITLE: ROUTE 148 CROSS SECTIONS
STA. 1+143.2 – STA. 1+155.5

PROJECT NO.: 26–118

DRAWING NO.: XSC–06

SHEET NO.: 03.14.A1

CONSULTANT PROJ. No:

CONSULTANT FILE NAME:

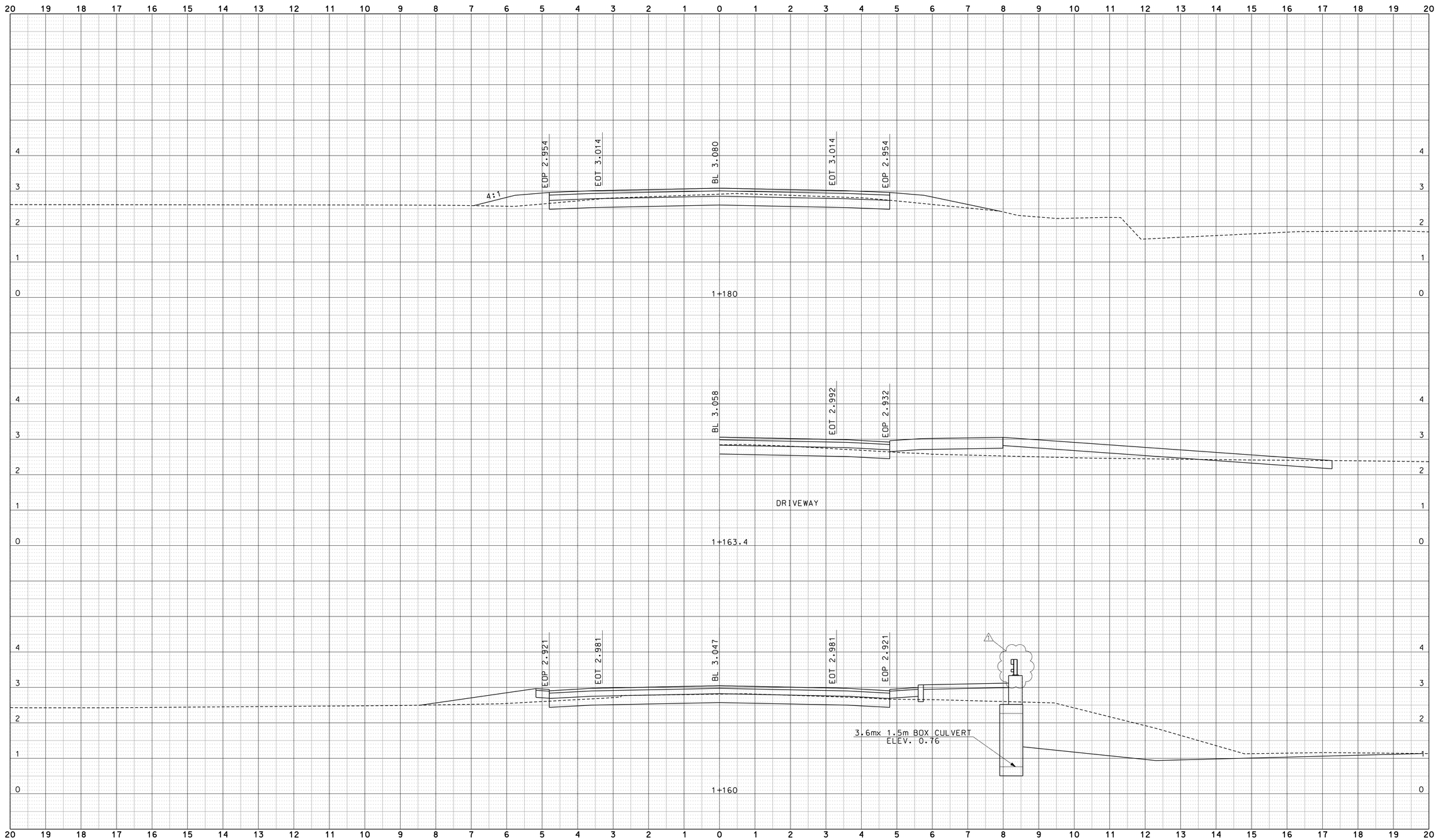

ADDENDUM NO. 1

REV.	DATE	DESCRIPTION	DRWG. NO.
1	9-19-11	DISPLAY BRIDGE GUIDERAIL	

REVISIONS

THE INFORMATION, INCLUDING ESTIMATED QUANTITIES OF WORK, SHOWN ON THESE SHEETS IS BASED ON LIMITED INVESTIGATIONS BY THE STATE AND IS IN NO WAY WARRANTED TO INDICATE THE CONDITIONS OR ACTUAL QUANTITIES OF WORK WHICH WILL BE REQUIRED.

DESIGNER: P.C.

CHECKED BY: D.K.P.

SCALE IN METERS: 0 .5 1 1.5 2 2.5

SCALE 1:50

STATE OF CONNECTICUT
DEPARTMENT OF TRANSPORTATION

APPROVED BY:

DATE:

Close, Jensen and Miller, P.C.
1137 Silas Deane Highway
Wethersfield, CT 06109

PROJECT TITLE:
REPLACEMENT OF BRIDGE
NO. 02695
ROUTE 148 OVER GREAT BROOK

CADD $FILEABBREV$ PLOTTED 9/19/2011

TOWN: CHESTER

DRAWING TITLE: ROUTE 148 CROSS SECTIONS
STA. 1+160 – STA. 1+180

PROJECT NO.: 26–118

DRAWING NO.: XSC–07

SHEET NO.: 03.15.A1

CONSULTANT FILE NAME:

CONSULTANT PROJ. No.:

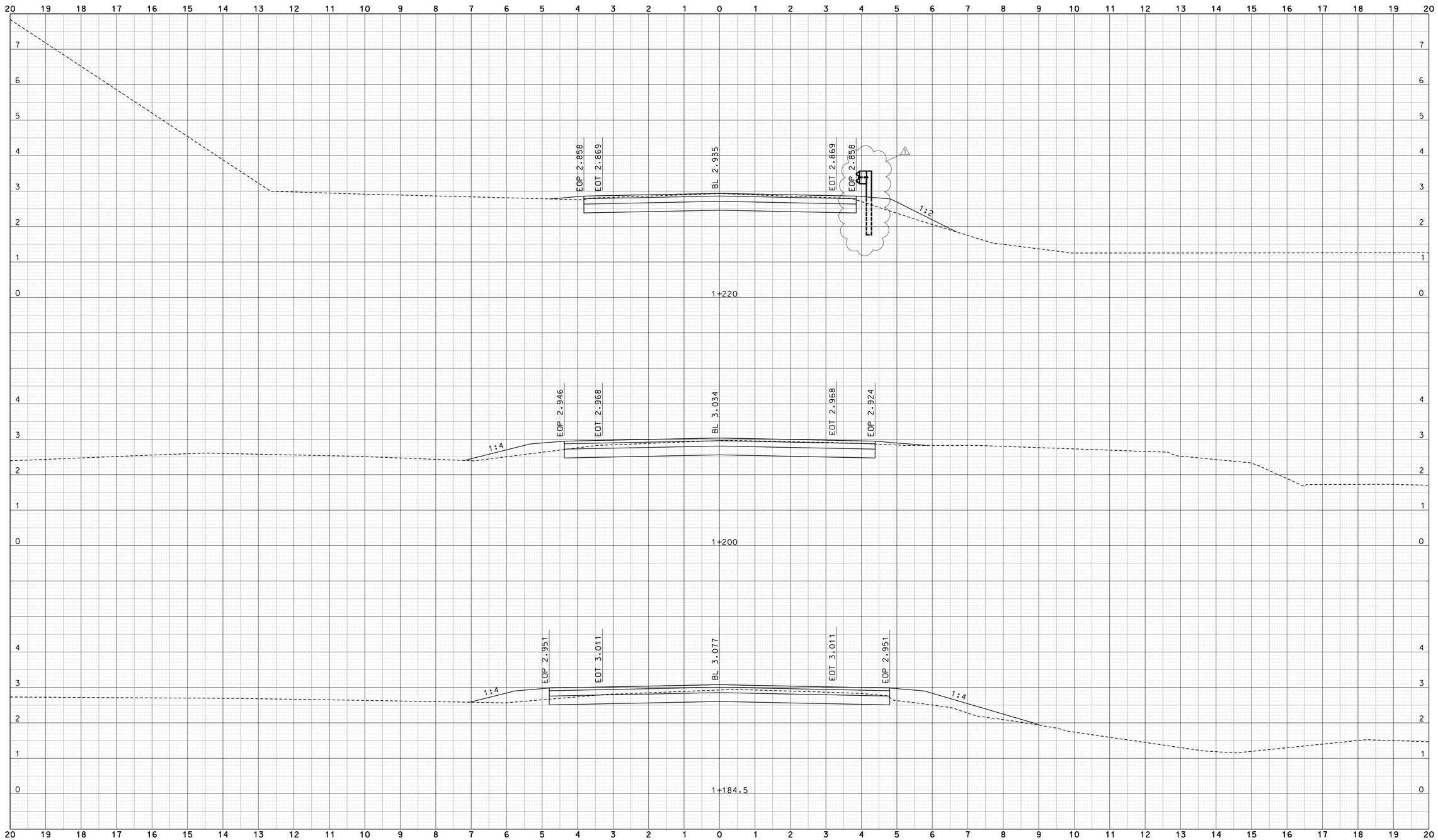

ADDENDUM NO. 1

REV.	DATE	DESCRIPTION	DRWG. NO.
1	9-19-11	DISPLAY GUIDERAIL	

REVISIONS

THE INFORMATION, INCLUDING ESTIMATED QUANTITIES OF WORK, SHOWN ON THESE SHEETS IS BASED ON LIMITED INVESTIGATIONS BY THE STATE AND IS IN NO WAY WARRANTED TO INDICATE THE CONDITIONS OR ACTUAL QUANTITIES OF WORK WHICH WILL BE REQUIRED.

DESIGNER: P.C.

CHECKED BY: D.K.P.

SCALE IN METERS

0 .5 1 1.5 2 2.5

SCALE 1:50

STATE OF CONNECTICUT
DEPARTMENT OF TRANSPORTATION

APPROVED BY: DATE:

Close, Jensen and Miller, P.C.
1137 Silas Deane Highway
Wethersfield, CT 06109

PROJECT TITLE:
REPLACEMENT OF BRIDGE
NO. 02695
ROUTE 148 OVER GREAT BROOK

CADD $FILEABBREV$ PLOTTED 9/19/2011

TOWN: CHESTER

DRAWING TITLE: ROUTE 148 CROSS SECTIONS
STA. 1+184.5 – STA. 1+220

PROJECT NO.: 26–118

DRAWING NO.: XSC–08

SHEET NO.: 03.16.A1

CONSULTANT PROJ. No:
CONSULTANT FILE NAME:

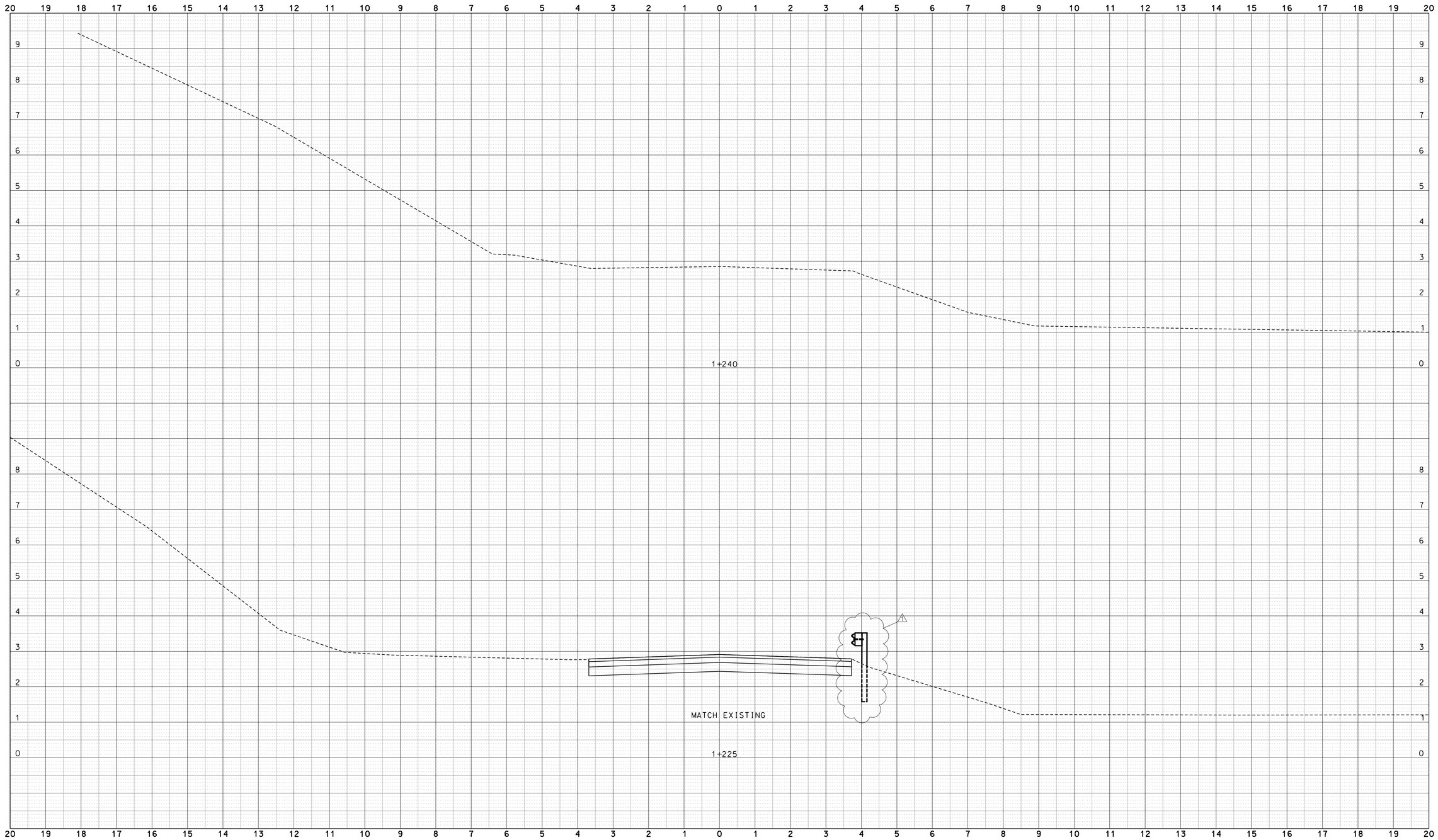

ADDENDUM NO. 1

REV.	DATE	DESCRIPTION	DRWG. NO.
1	9-19-11	DISPLAY GUIDERAIL	

REVISIONS

THE INFORMATION, INCLUDING ESTIMATED QUANTITIES OF WORK, SHOWN ON THESE SHEETS IS BASED ON LIMITED INVESTIGATIONS BY THE STATE AND IS IN NO WAY WARRANTED TO INDICATE THE CONDITIONS OR ACTUAL QUANTITIES OF WORK WHICH WILL BE REQUIRED.

DESIGNER: P.C.

CHECKED BY: D.K.P.

SCALE IN METERS: 0 .5 1 1.5 2 2.5

SCALE 1:50

STATE OF CONNECTICUT
DEPARTMENT OF TRANSPORTATION

APPROVED BY: DATE:

Close, Jensen and Miller, P.C.
1137 Silas Deane Highway
Wethersfield, CT 06109

PROJECT TITLE:
REPLACEMENT OF BRIDGE
NO. 02695
ROUTE 148 OVER GREAT BROOK

CADD $FILEABBREV$ PLOTTED 9/19/2011

TOWN: CHESTER

DRAWING TITLE: ROUTE 148 CROSS SECTIONS
STA. 1+225 – STA. 1+240

PROJECT NO.: 26–118

DRAWING NO.: XSC–09

SHEET NO.: 03.17.A1

CONSULTANT PROJ. No:
CONSULTANT FILE NAME: